

Appendices

Appendix 1 **Study Area Map**

Appendix 2 **Record of Past Floods**

Annex 1 - Areas Affected By Surface Water Flooding

Annex 2 - Areas Affected By Watercourse Flooding

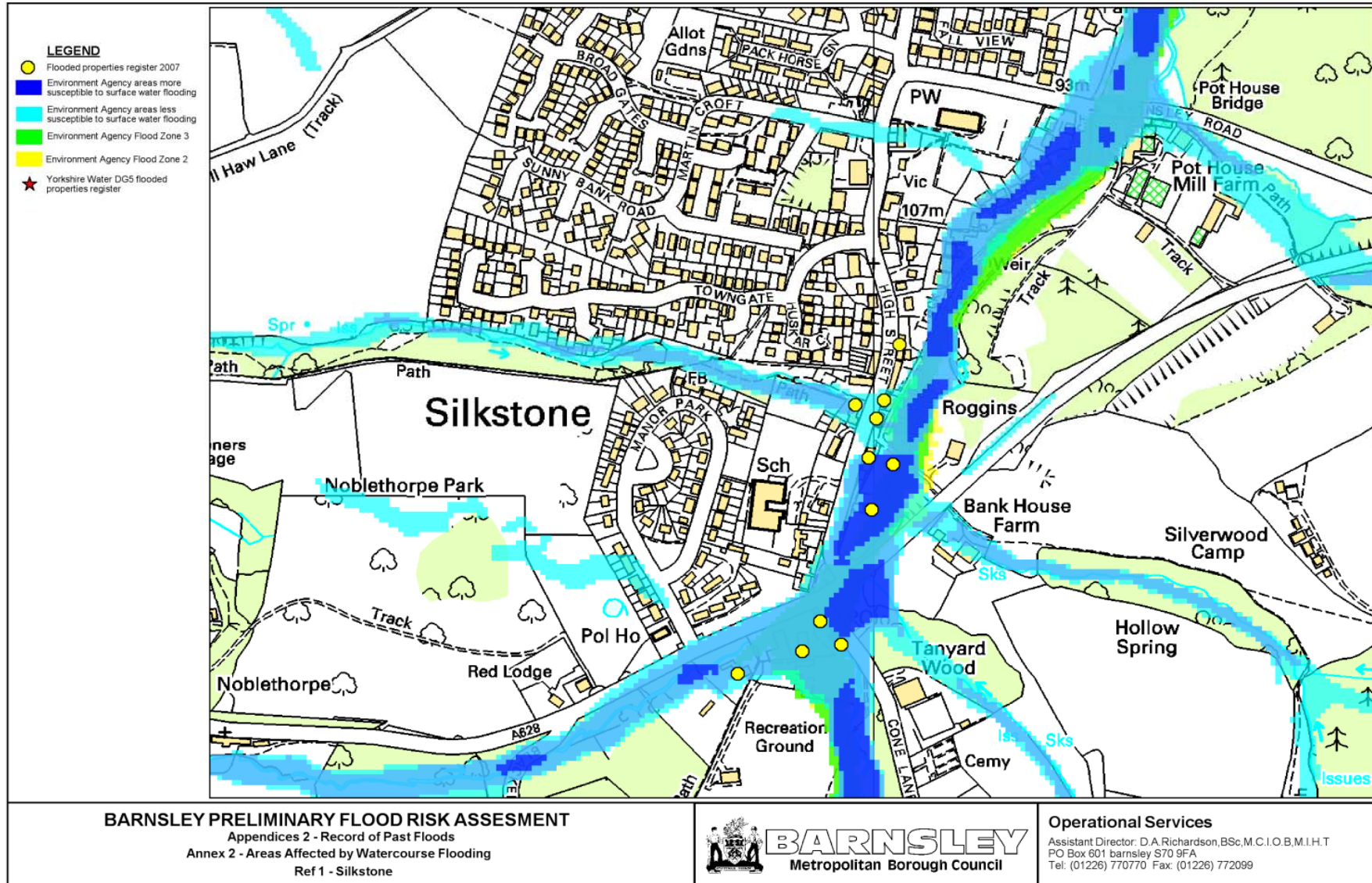
Annex 3 - Areas Affected By Main River Flooding

Appendix 3 **Record of Future Floods**

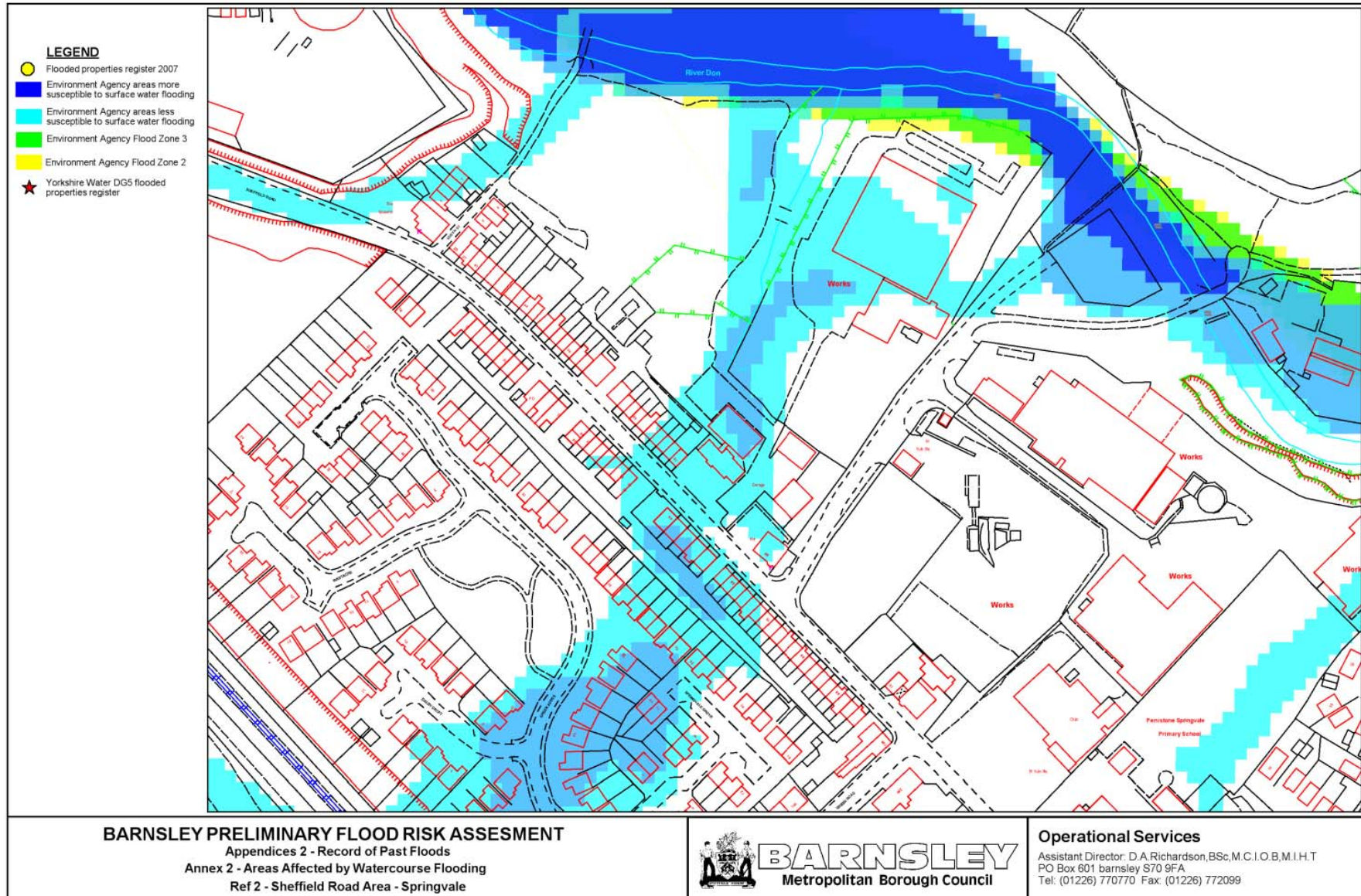
Appendix 4 **Record of Sewer Floods (DG5 Map)**

Appendix 5 **Preliminary Assessment Report Spreadsheet (Past Floods)**

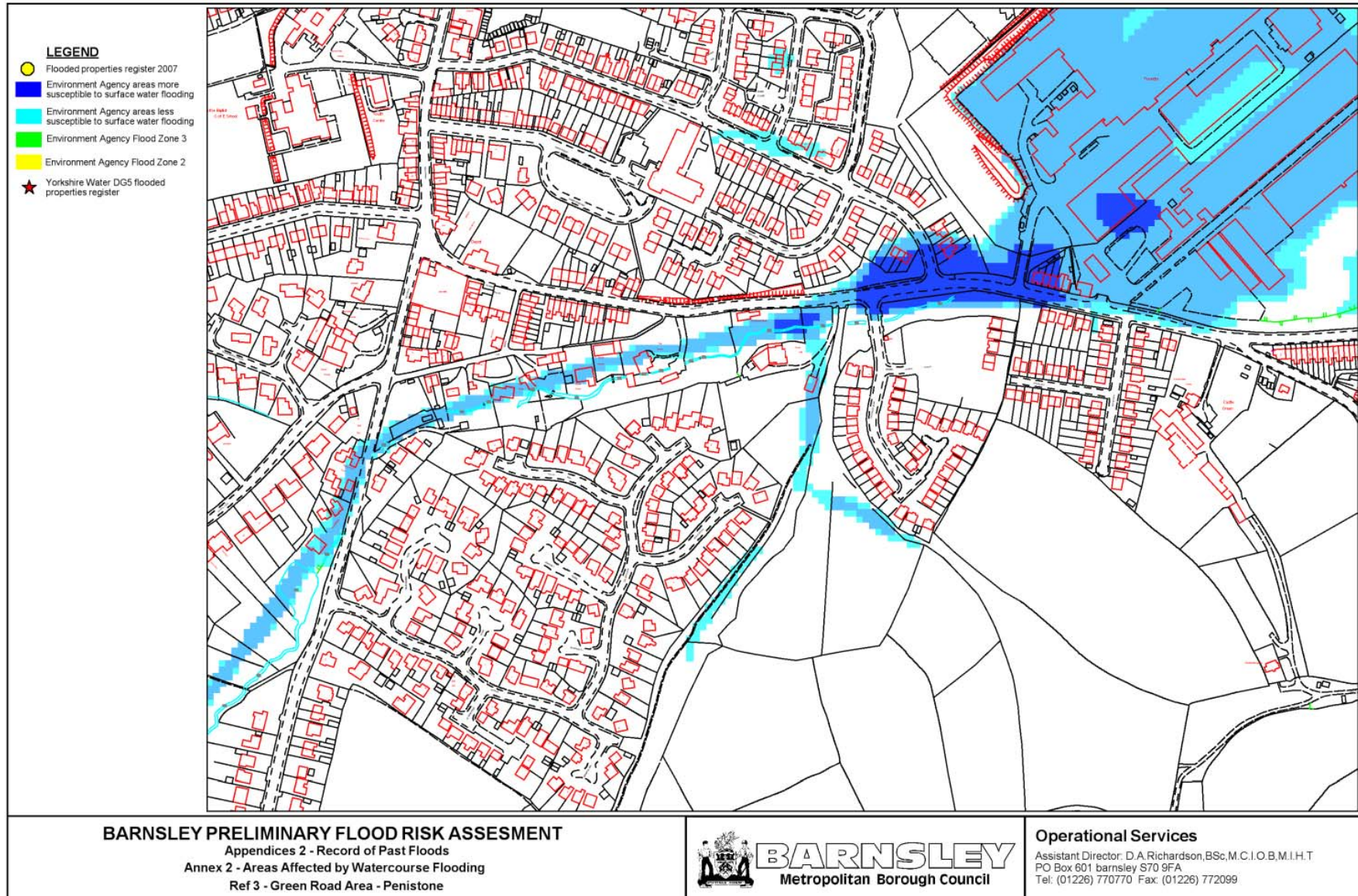
Appendix 6 **Preliminary Assessments Report Spreadsheet
(Future Floods)**



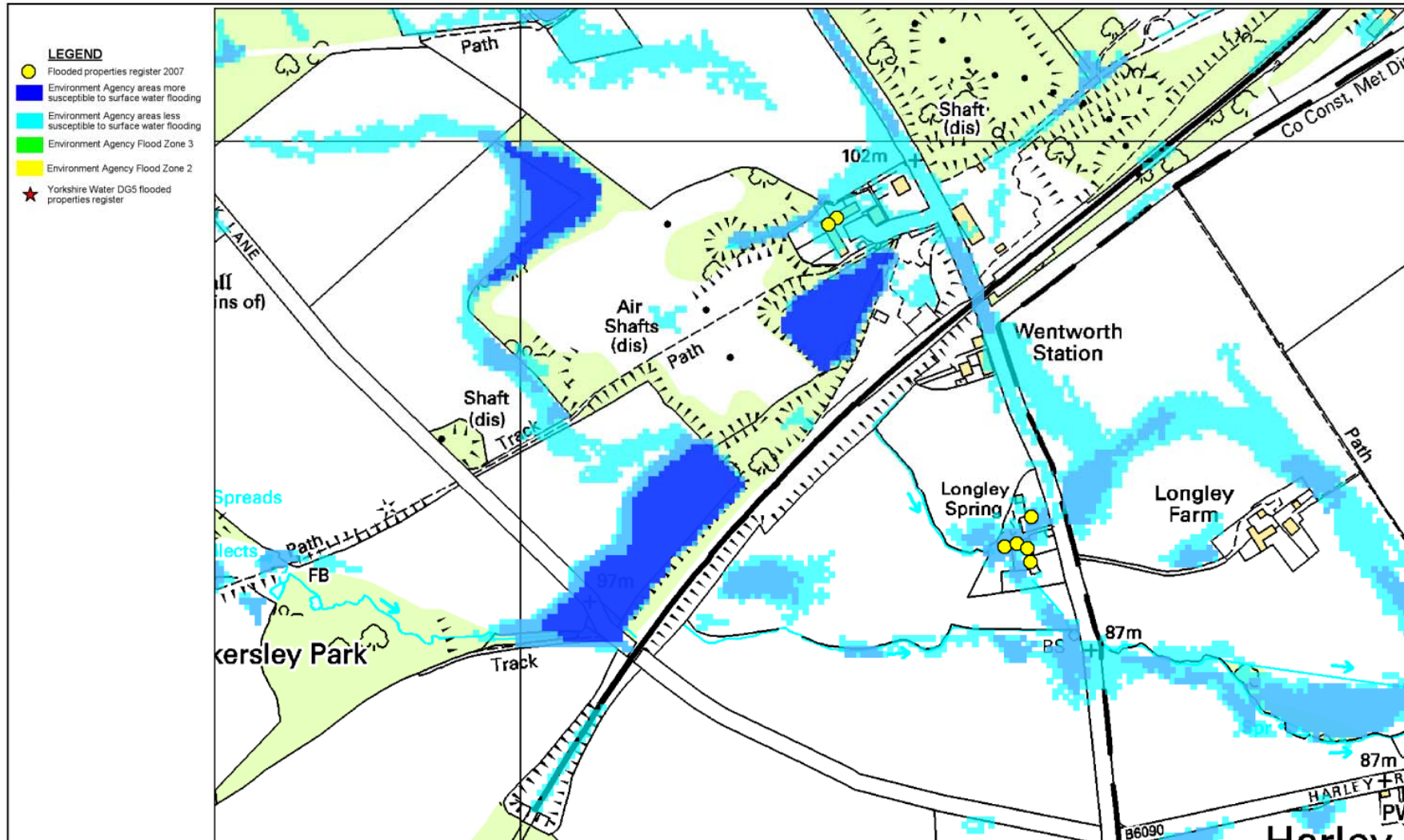
Reproduced from the Ordnance Survey mapping with the permission of Her Majesty's Stationery Office © Crown Copyright. Unauthorised reproduction infringes Crown Copyright and may lead to prosecution or civil proceedings. Barnsley Metropolitan Borough Council, Licence number 100022264, 2009



Reproduced from the Ordnance Survey mapping with the permission of Her Majesty's Stationery Office © Crown Copyright. Unauthorised reproduction infringes Crown Copyright and may lead to prosecution or civil proceedings. Barnsley Metropolitan Borough Council, Licence number 100022264, 2009



Reproduced from the Ordnance Survey mapping with the permission of Her Majesty's Stationery Office. © Crown Copyright. Unauthorised reproduction infringes Crown Copyright and may lead to prosecution or civil proceedings. Barnsley Metropolitan Borough Council, Licence number 100022264, 2009



BARNSELY PRELIMINARY FLOOD RISK ASSESMENT

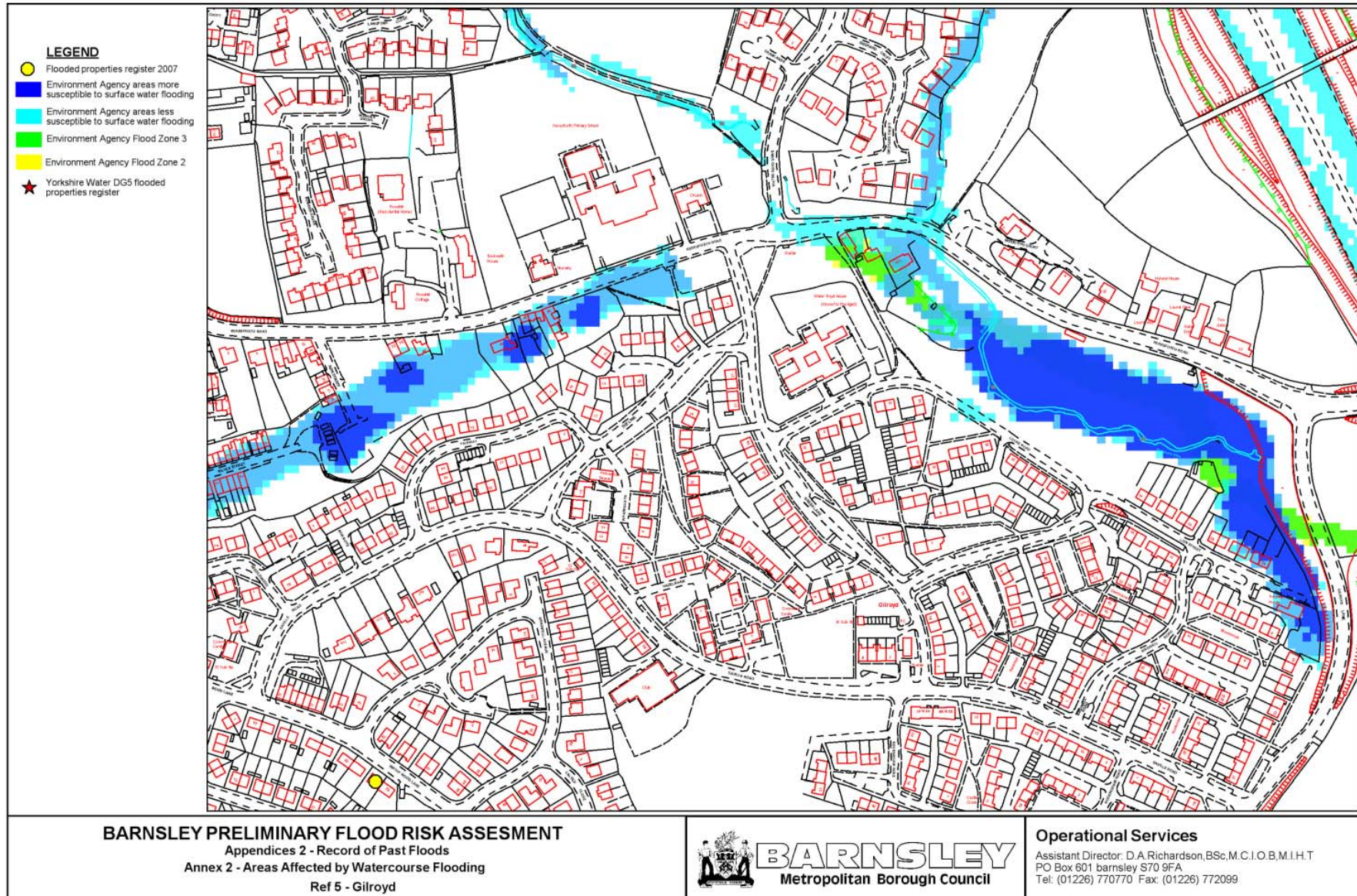
Appendices 2 - Record of Past Floods
Annex 2 - Areas Affected by Watercourse Flooding
Ref 4 - Longley Spring - Hoyland Common

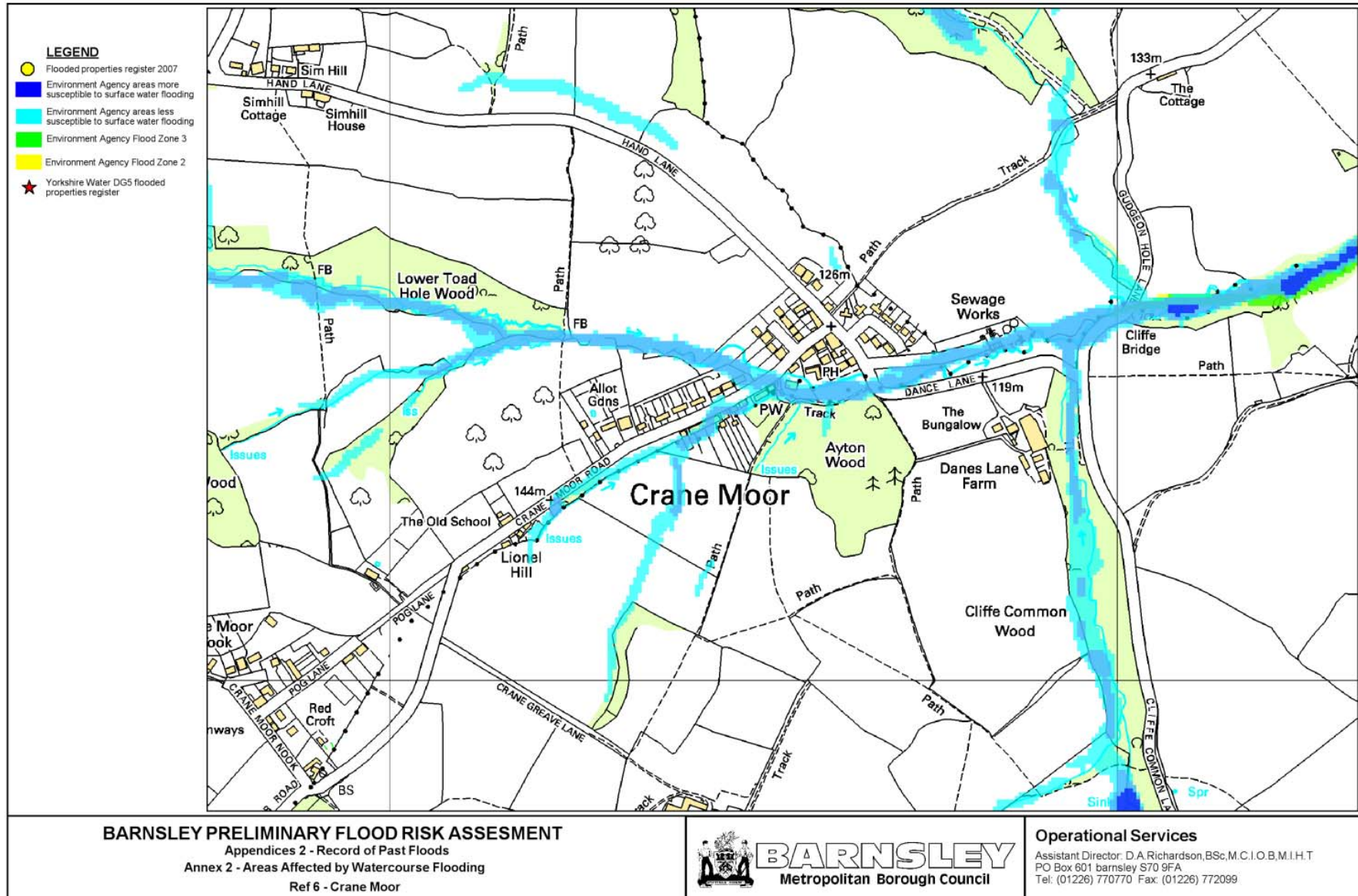


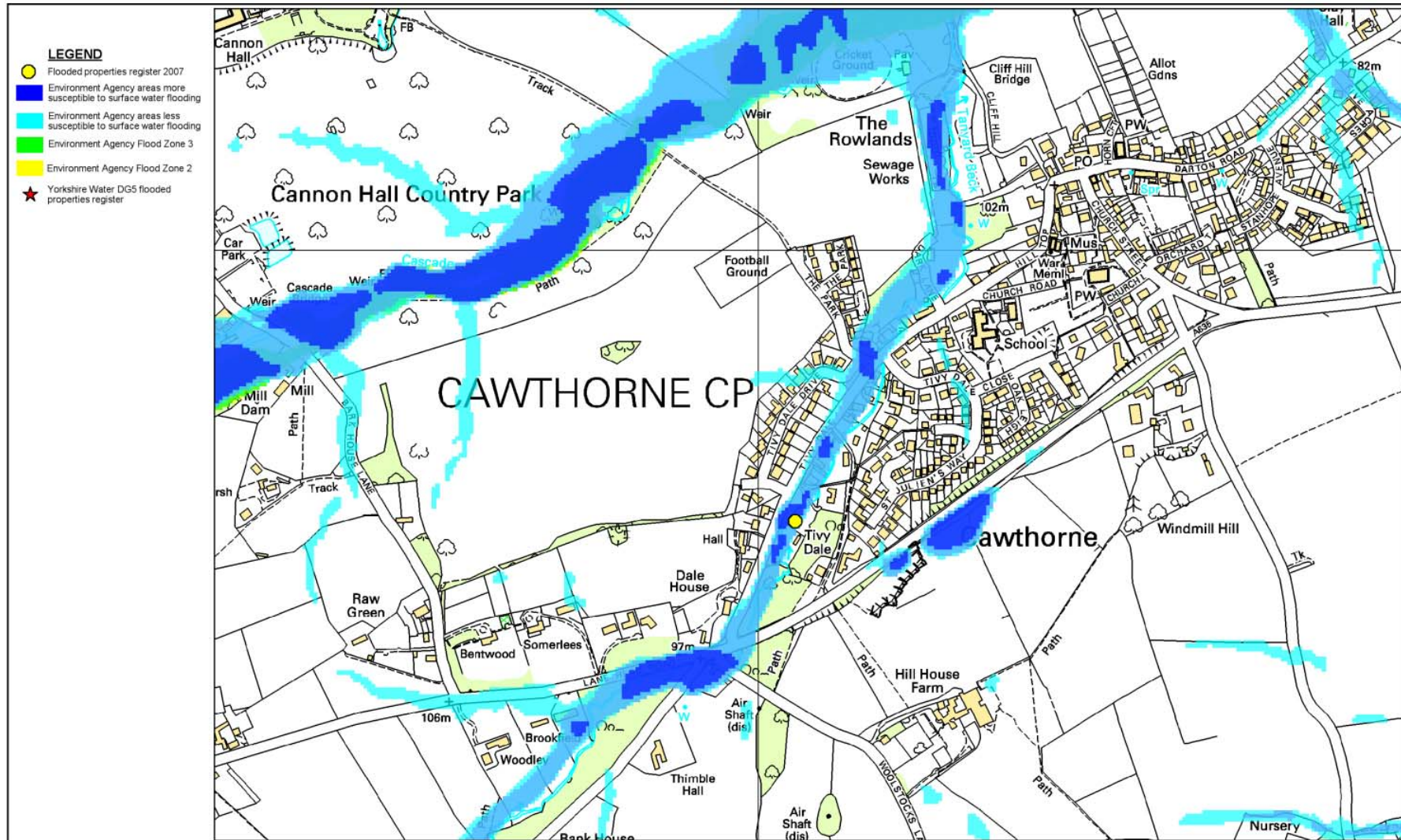
BARNSELY
Metropolitan Borough Council

Operational Services

Assistant Director: D.A. Richardson, BSc, M.C.I.O.B.M.I.H.T
PO Box 601 barnsley S70 9FA
Tel: (01226) 770770 Fax: (01226) 772099







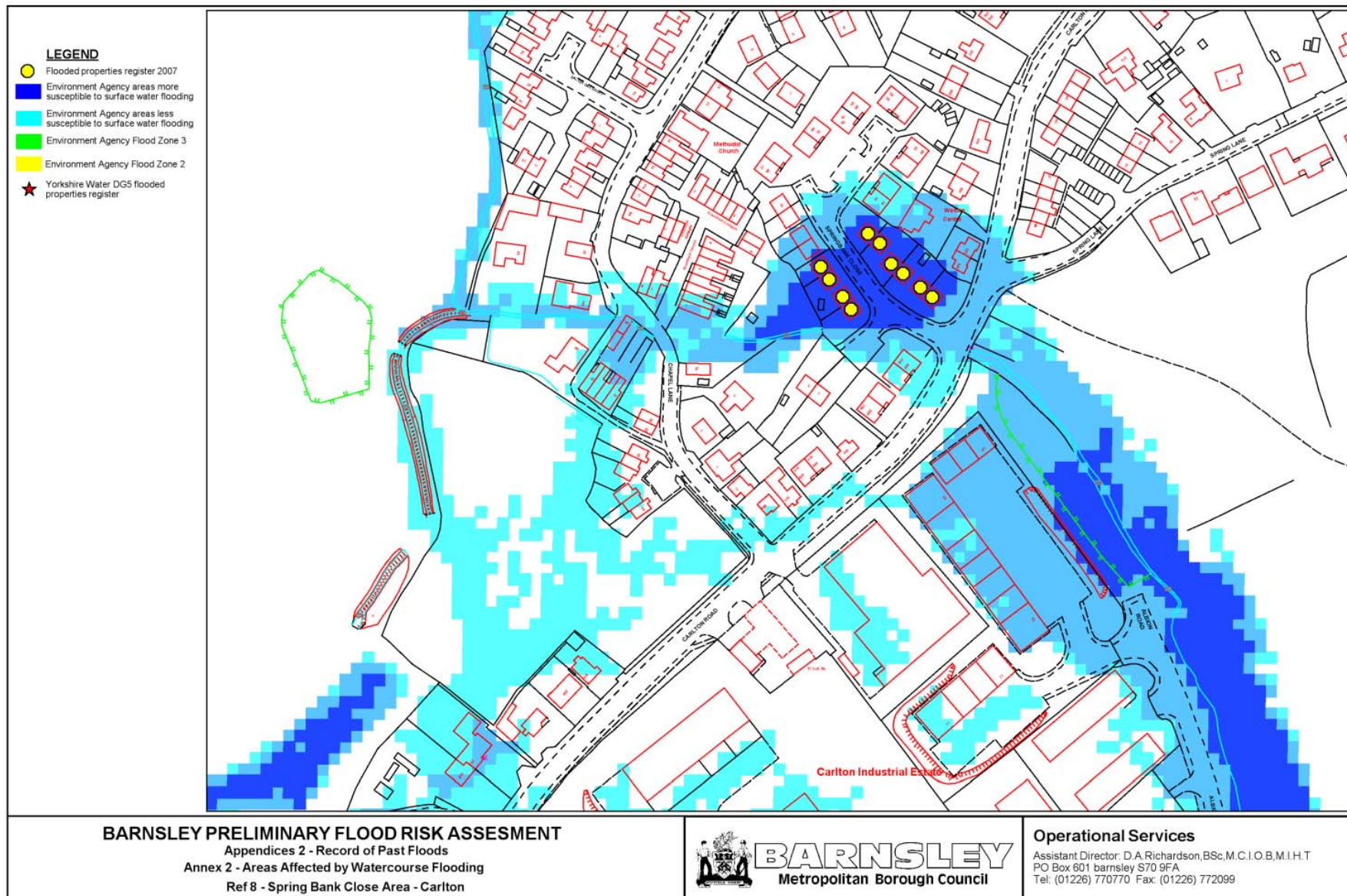
BARNSELY PRELIMINARY FLOOD RISK ASSESSMENT
 Appendices 2 - Record of Past Floods
 Annex 2 - Areas Affected by Watercourse Flooding
 Ref 7 - Cawthorne



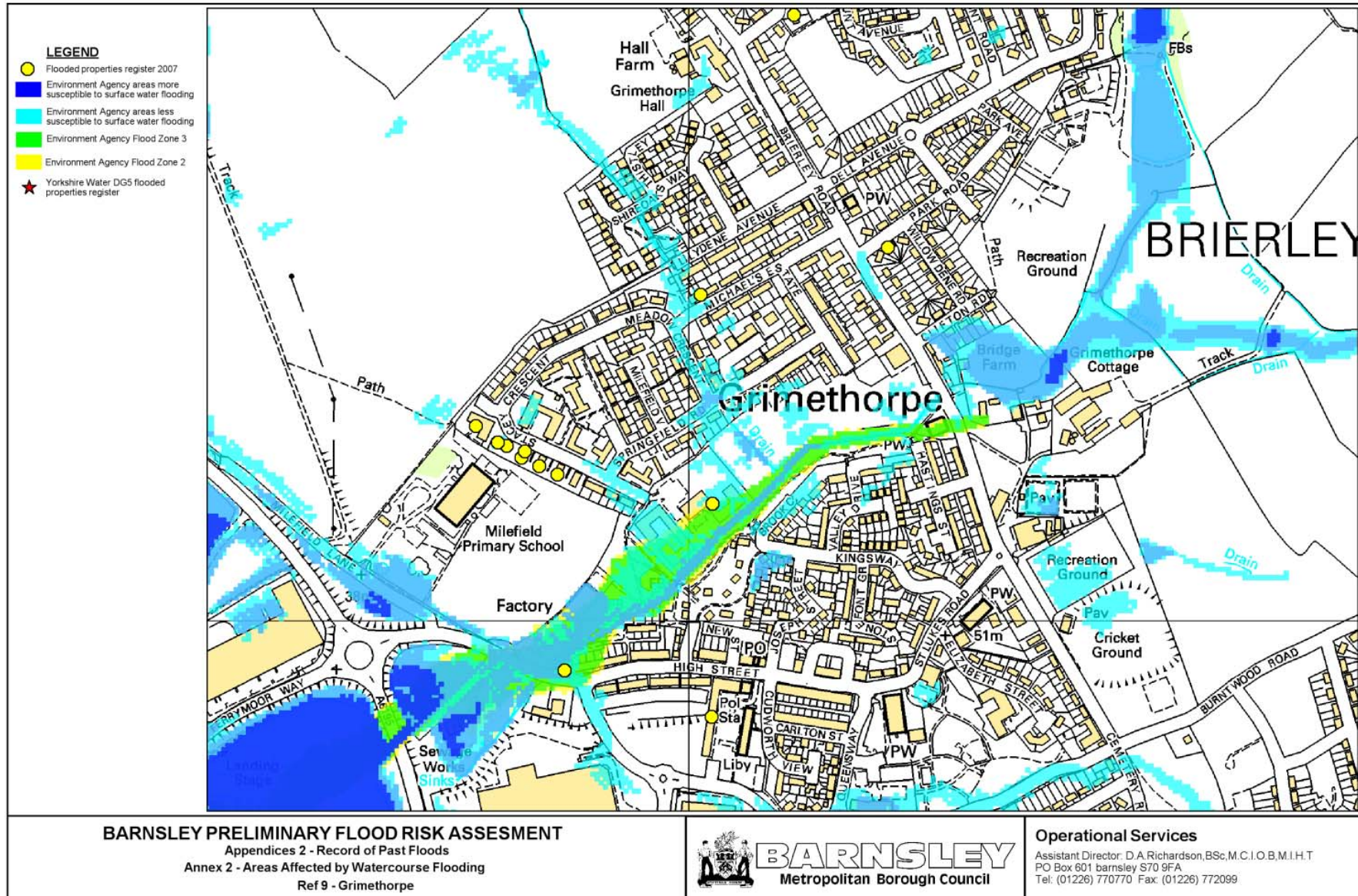
BARNSELY
Metropolitan Borough Council

Operational Services
 Assistant Director: D.A. Richardson, BSc, M.C.I.O.B., M.I.H.T.
 PO Box 601 barnsley S70 9FA
 Tel: (01226) 770770 Fax: (01226) 772099

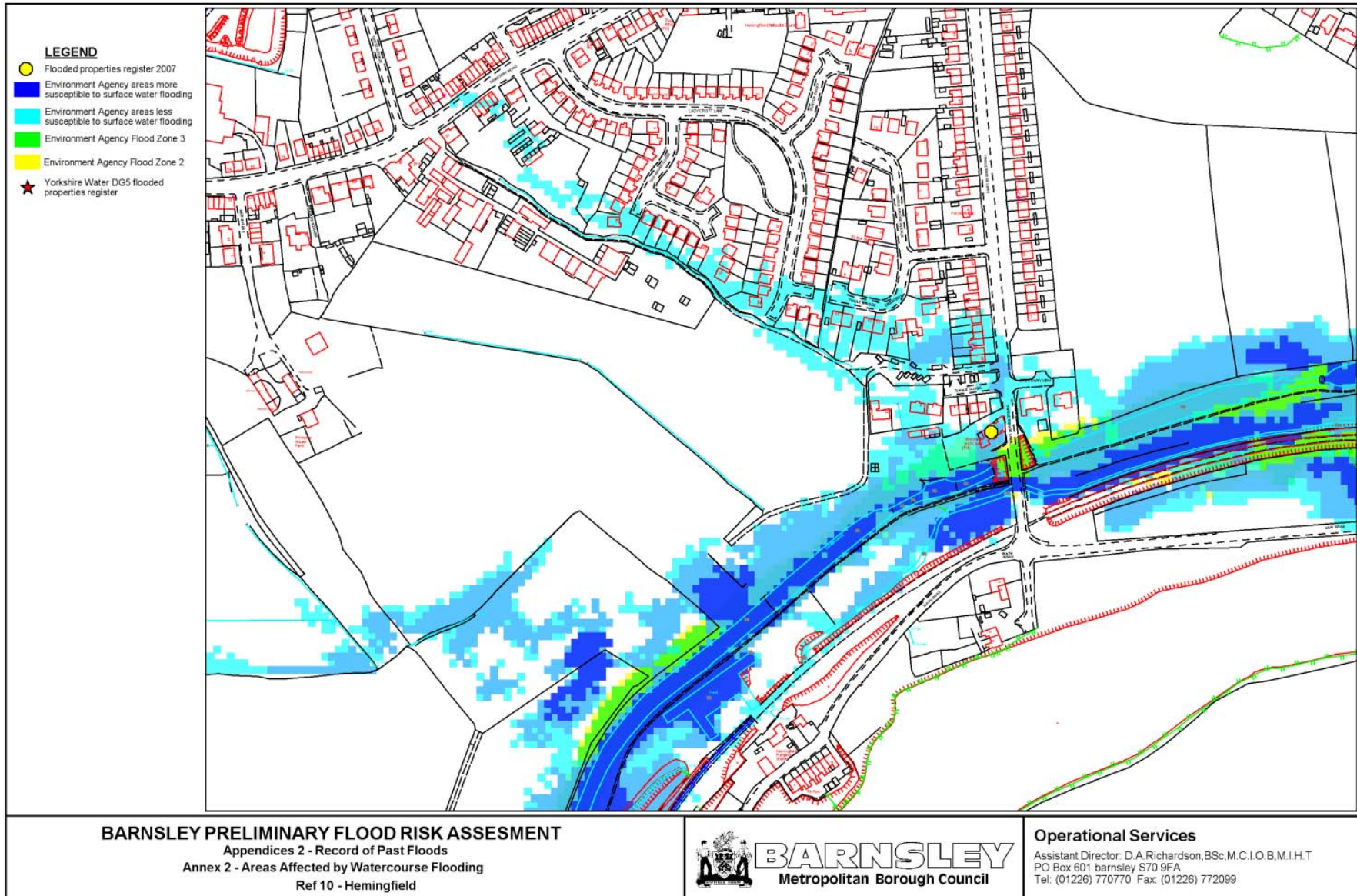
Reproduced from the Ordnance Survey mapping with the permission of Her Majesty's Stationery Office © Crown Copyright. Unauthorised reproduction infringes Crown Copyright and may lead to prosecution or civil proceedings. Barnsley Metropolitan Borough Council, Licence number 100022264, 2009

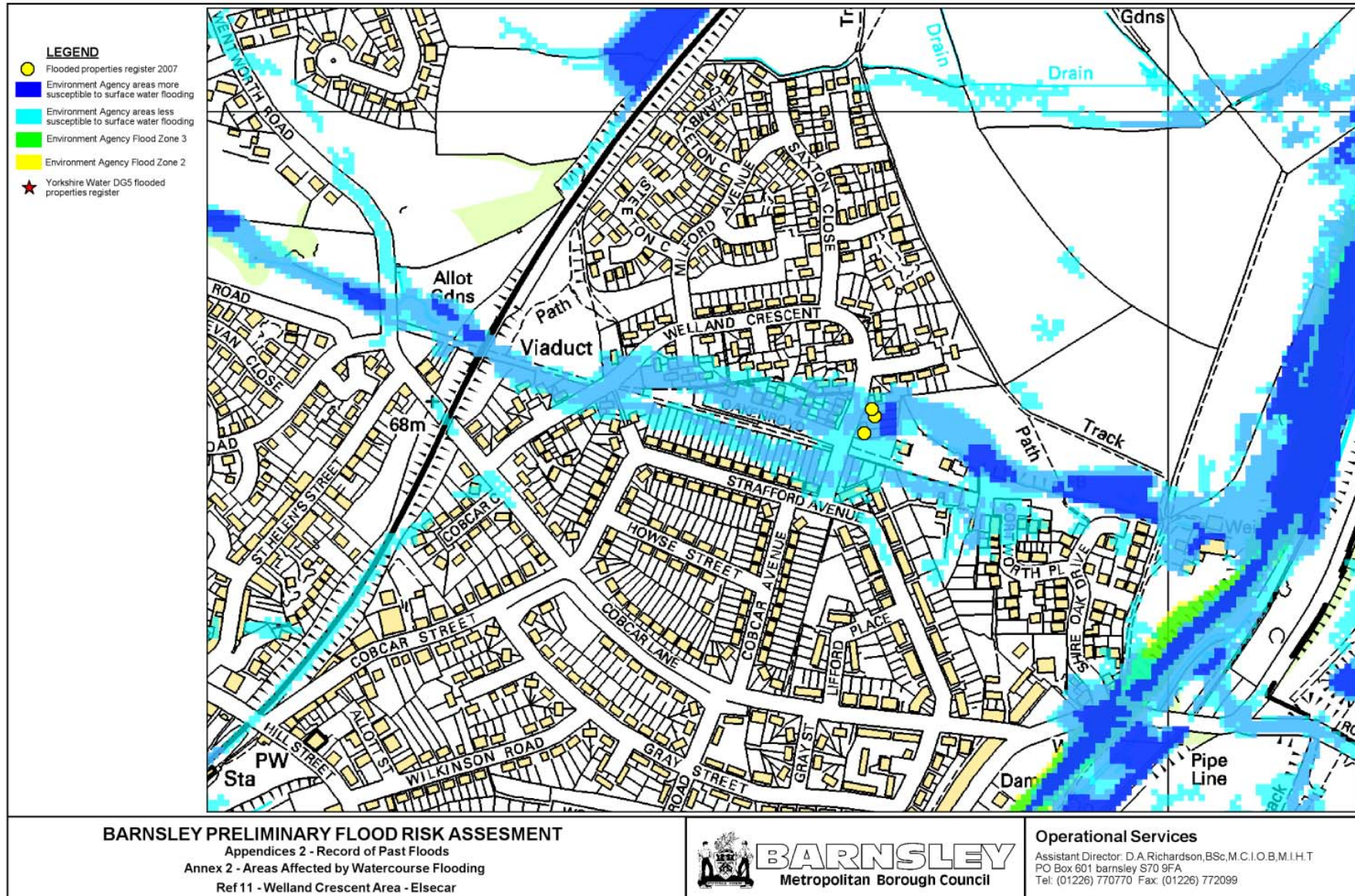


Reproduced from the Ordnance Survey mapping with the permission of Her Majesty's Stationery Office. © Crown Copyright. Unauthorised reproduction infringes Crown Copyright and may lead to prosecution or civil proceedings. Barnsley Metropolitan Borough Council, Licence number 10002264, 2009

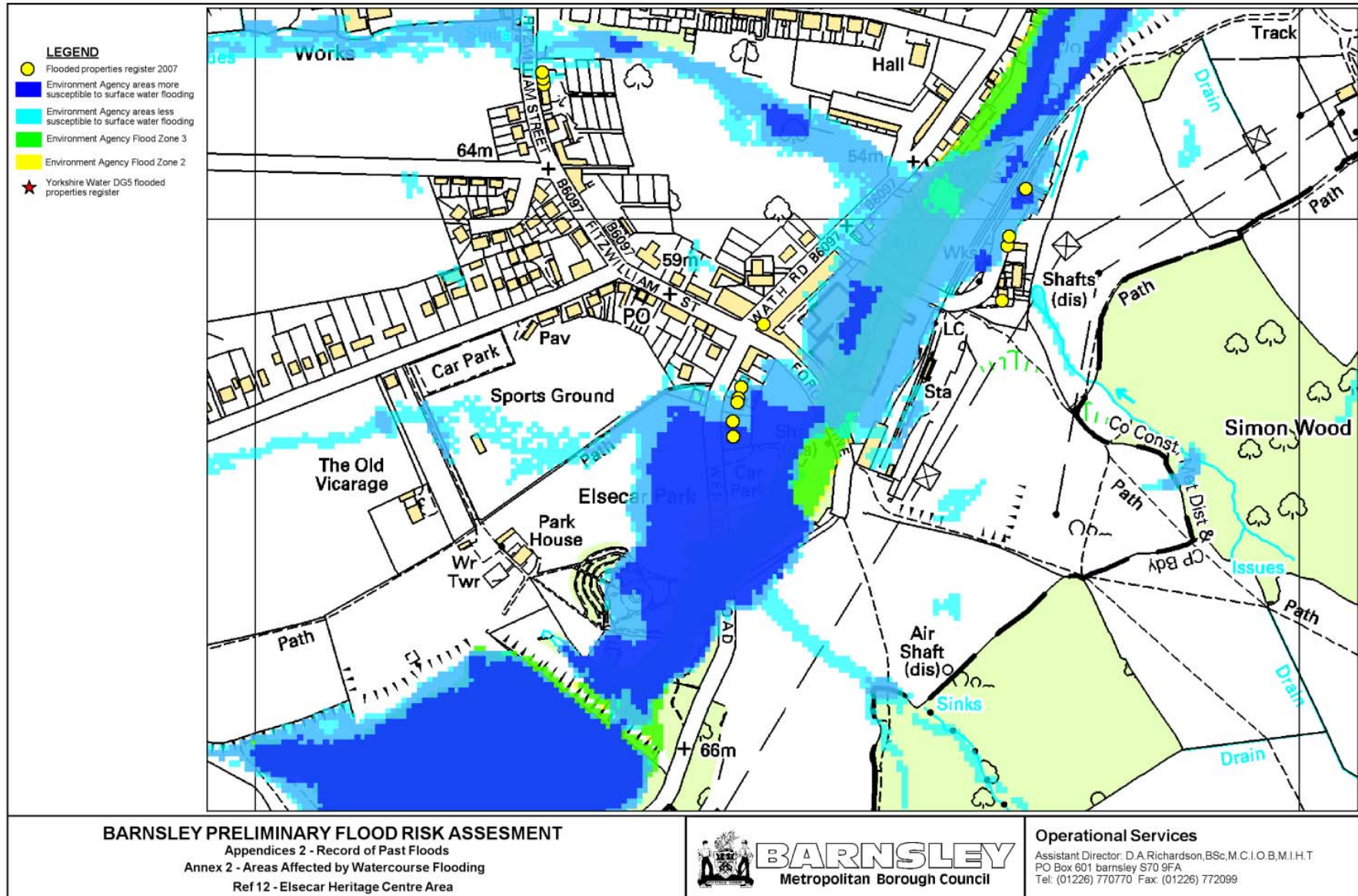


Reproduced from the Ordnance Survey mapping with the permission of Her Majesty's Stationery Office © Crown Copyright. Unauthorised reproduction infringes Crown Copyright and may lead to prosecution or civil proceedings. Barnsley Metropolitan Borough Council, Licence number 10002264, 2009

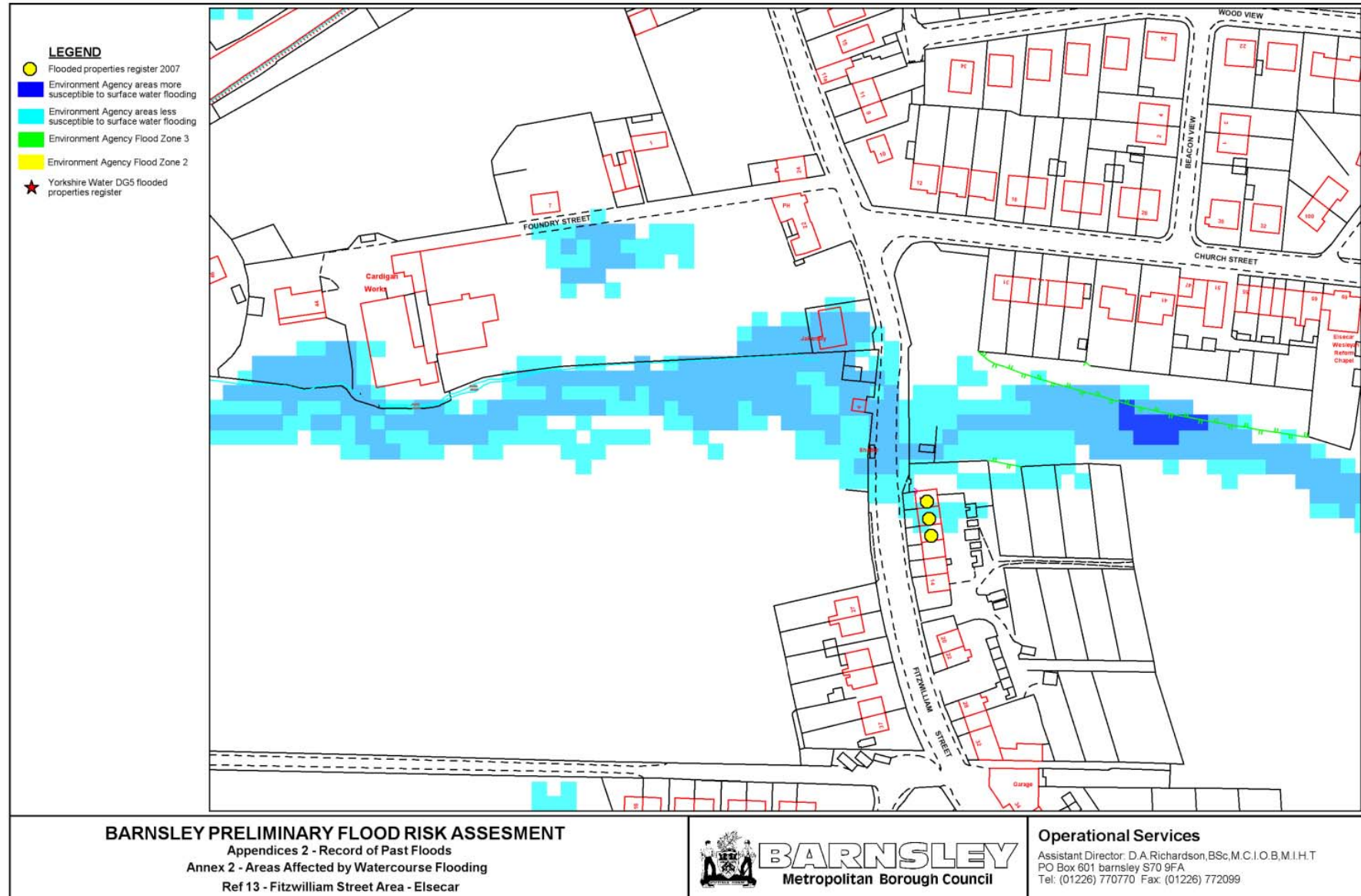


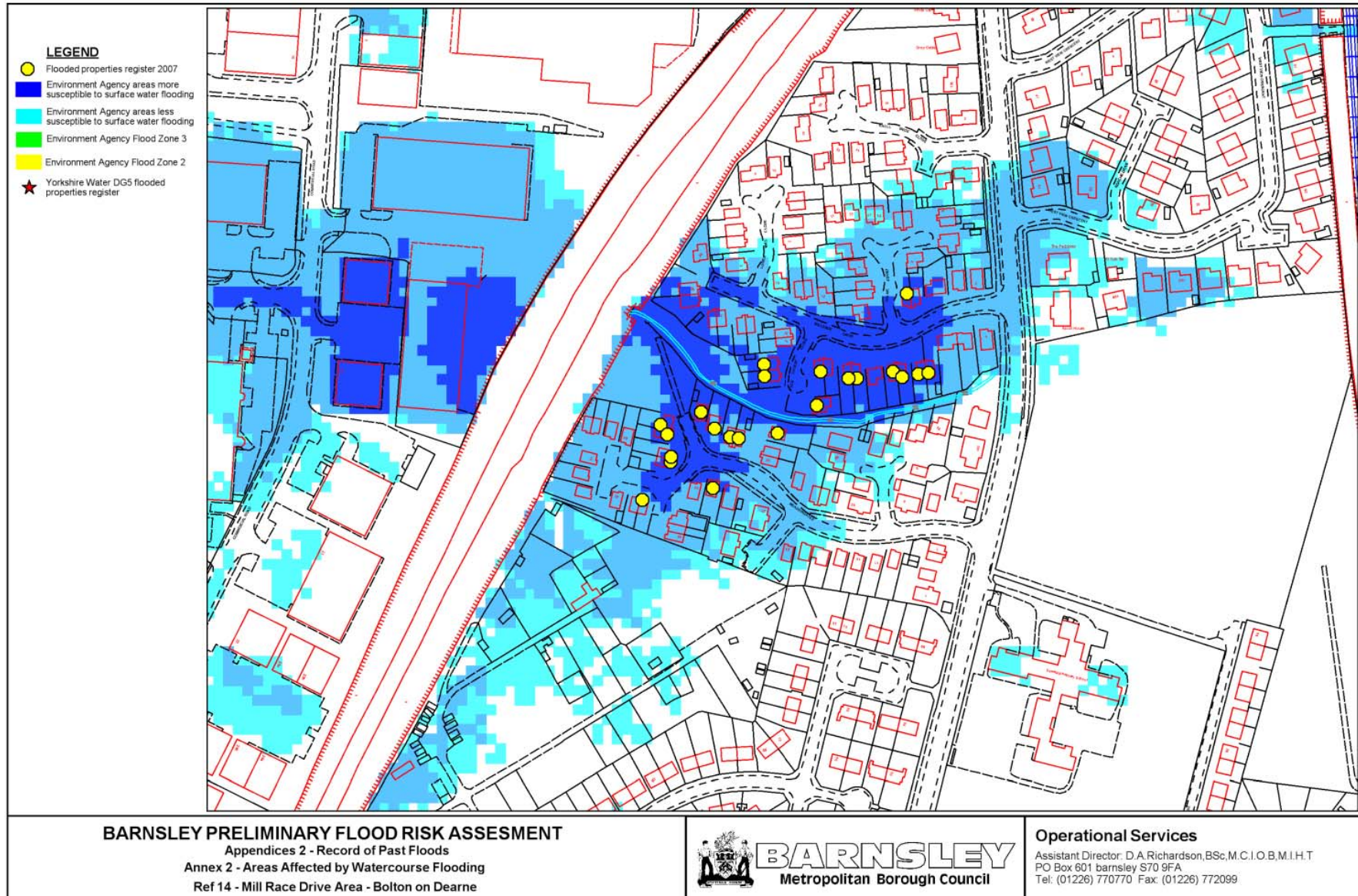


Reproduced from the Ordnance Survey mapping with the permission of Her Majesty's Stationery Office. © Crown Copyright. Unauthorised reproduction infringes Crown Copyright and may lead to prosecution or civil proceedings. Barnsley Metropolitan Borough Council, Licence number 100022264, 2009



Reproduced from the Ordnance Survey mapping with the permission of Her Majesty's Stationery Office © Crown Copyright. Unauthorised reproduction infringes Crown Copyright and may lead to prosecution or civil proceedings. Barnsley Metropolitan Borough Council, Licence number 100022264, 2009





Reproduced from the Ordnance Survey mapping with the permission of Her Majesty's Stationery Office © Crown Copyright. Unauthorised reproduction infringes Crown Copyright and may lead to prosecution or civil proceedings. Barnsley Metropolitan Borough Council, Licence number 100022264, 2009

