

Indices of Multiple Deprivation 2019 Barnsley


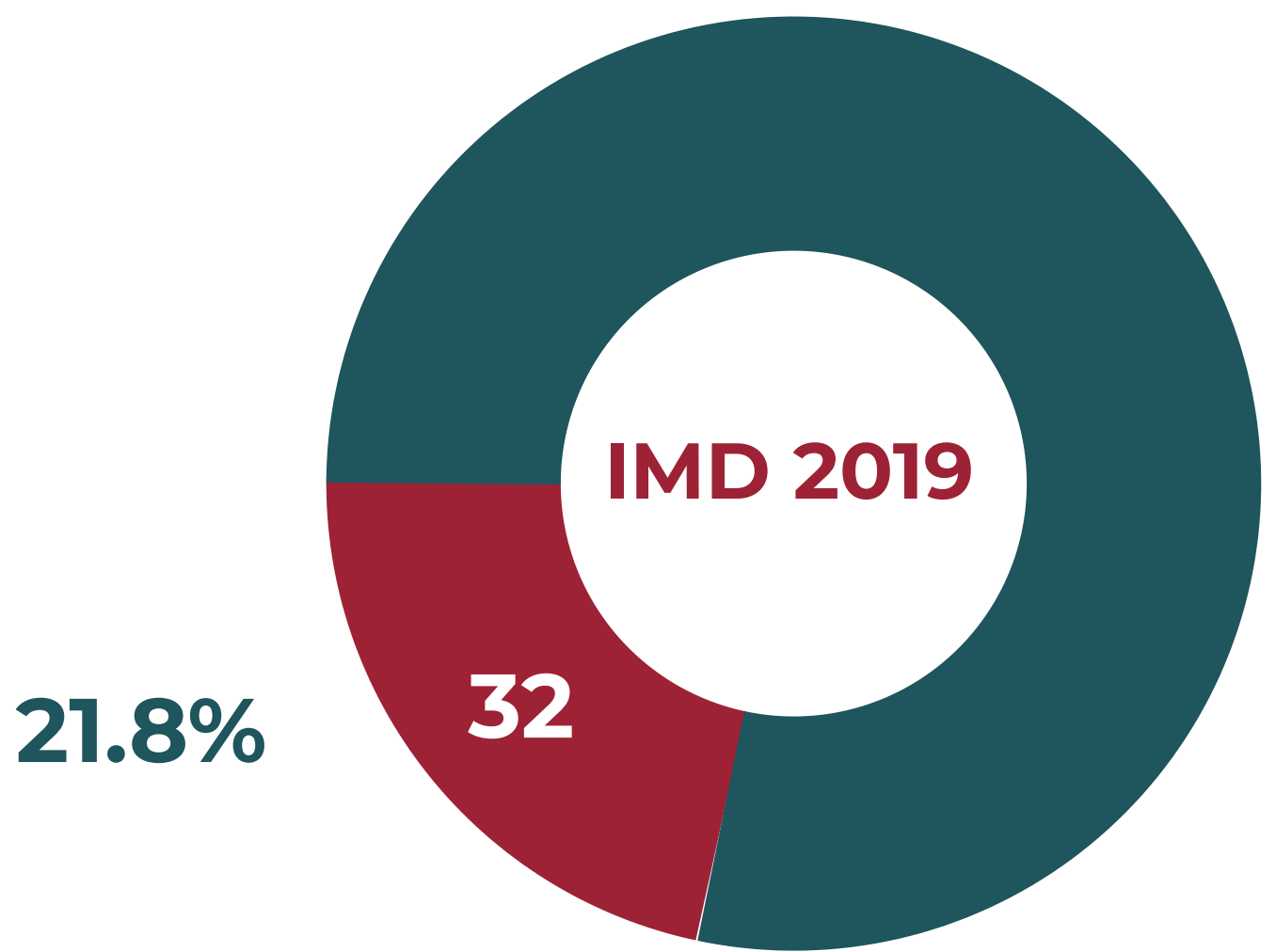
This is calculated based on seven domains of deprivation, which in turn are composed of a number of indicators that are scored and ranked to produce an overall domain score.

Calculated using the rank of average score measure

Proportion of Barnsley Lower Super Output Areas (LSOAs) in 10% Most Deprived in England

38th

most deprived local authority of the 317 in England




Barnsley's ranking of relative deprivation over time

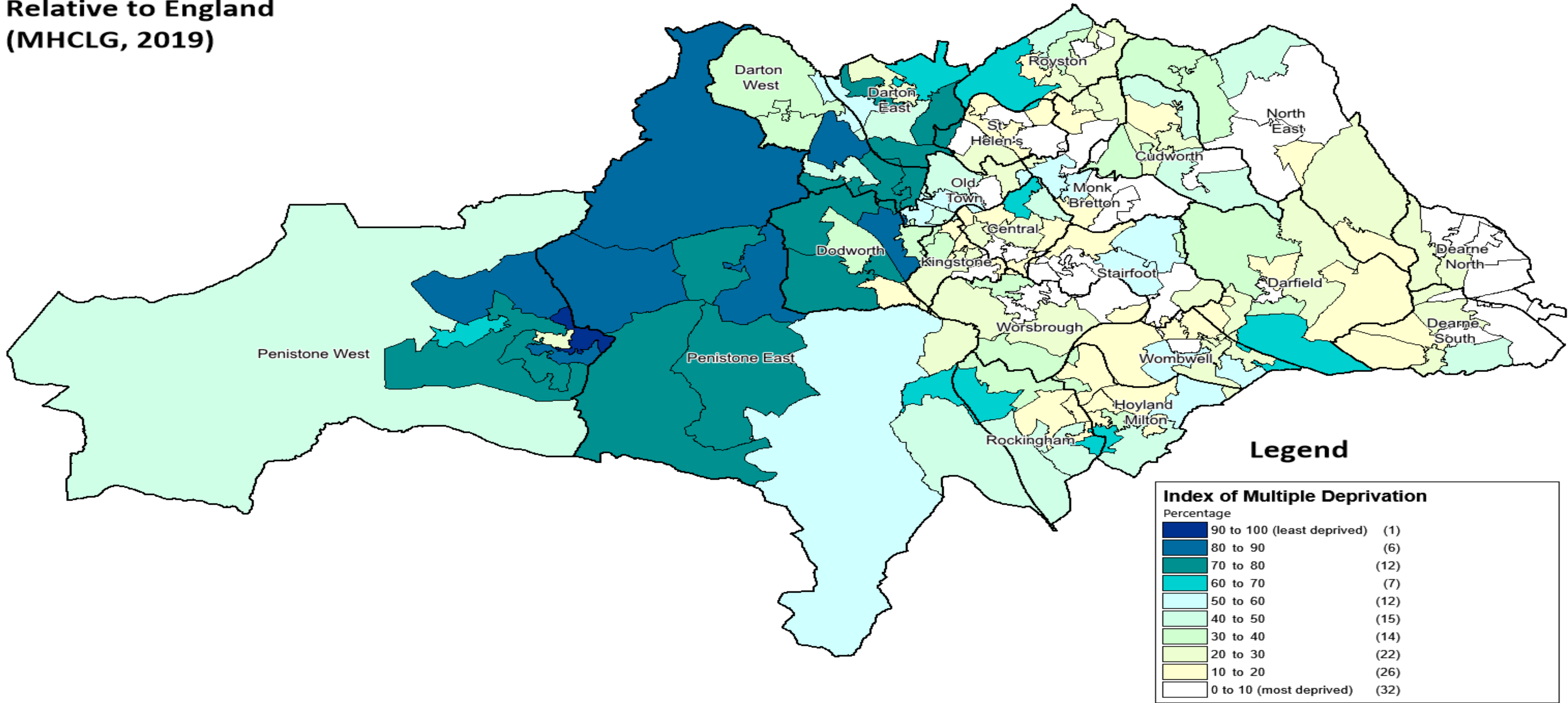
■ Least Deprived (78.23%) ■ Most Deprived (21.77%)

The Seven Domains of Deprivation and how Barnsley Performs

Below are the rankings for Barnsley relative to the other 316 local authorities using the rank of average score by domain (where 1 = most deprived, 317 = least deprived):



Index of Multiple Deprivation 2019
Barnsley Borough LSOAs
Relative to England
(MHCLG, 2019)



© Crown copyright and database rights (2019) Ordnance Survey licence number: 100022264 Contains National Statistics data

Business Improvement & Intelligence
Barnsley Metropolitan Borough Council

Telephone: 01226 773189
businessimprovement&intelligence@barnsley.gov.uk